

POWDER RIM ALLOTMENT

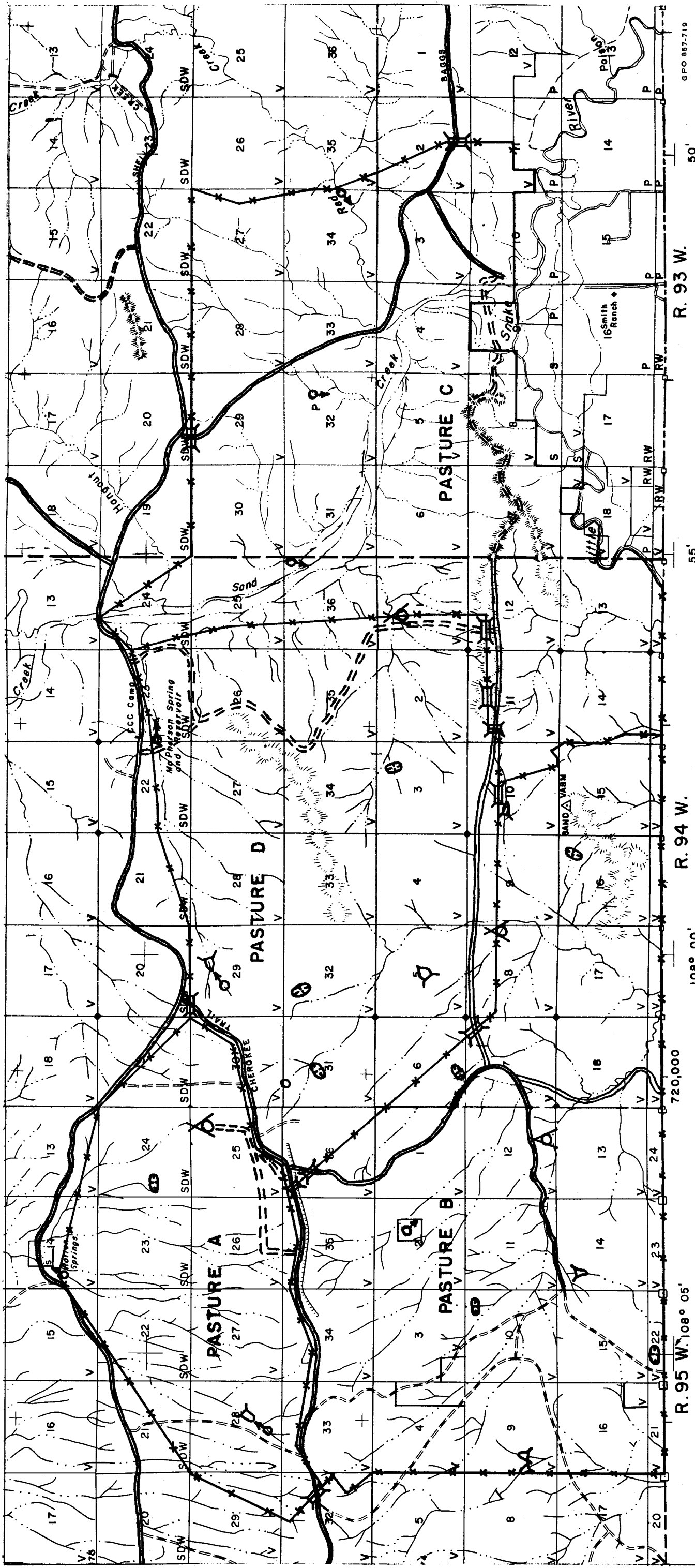
REST ROTATION SYSTEM

SHELL CREEK UNIT

RAWLINS DISTRICT

LEGEND

- V - VACANT LAND
- SDW - STOCK DRIVEWAY
- P - PRIVATE LAND
- S - STATE LAND
- ⊕ - RESERVOIR
- ⊖ - PIT RESERVOIR
- - SPRING
- ⊗ - WELL SITE
- CATTLE GUARD
- - - FENCE
- - - PROPOSED FENCE



R. 95 W. 108° 05'

R. 94 W.

R. 93 W.

108° 00'

55'

50'

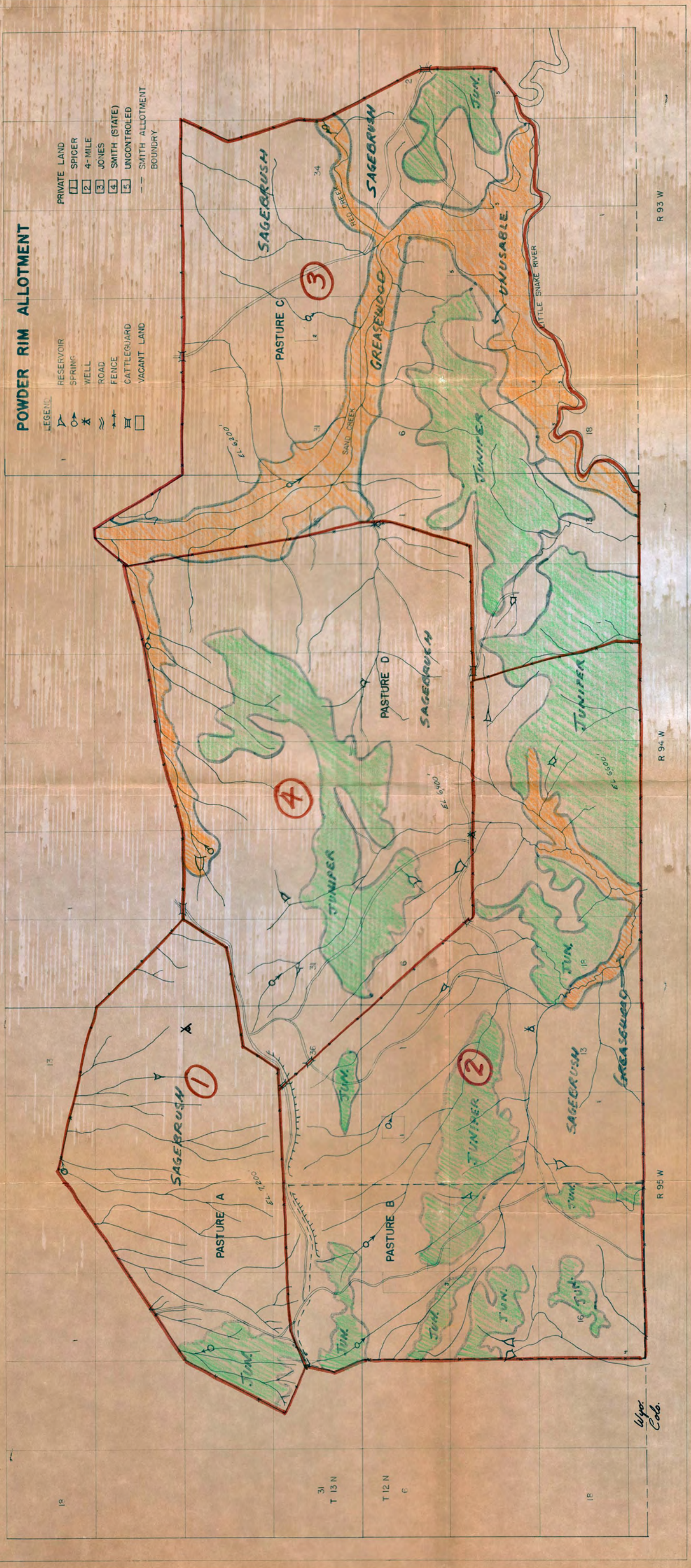
720,000

GPO 857-719

POWDER RIM ALLOTMENT

- LEGEND
- RESERVOIR
 - SPRING
 - WELL
 - ROAD
 - FENCE
 - CATTLEGUARD
 - VACANT LAND

- PRIVATE LAND
- 1 SPICER
 - 2 4-MILE
 - 3 JONES
 - 4 SMITH (STATE)
 - 5 UNCONTROLLED
 - SMITH ALLOTMENT BOUNDARY

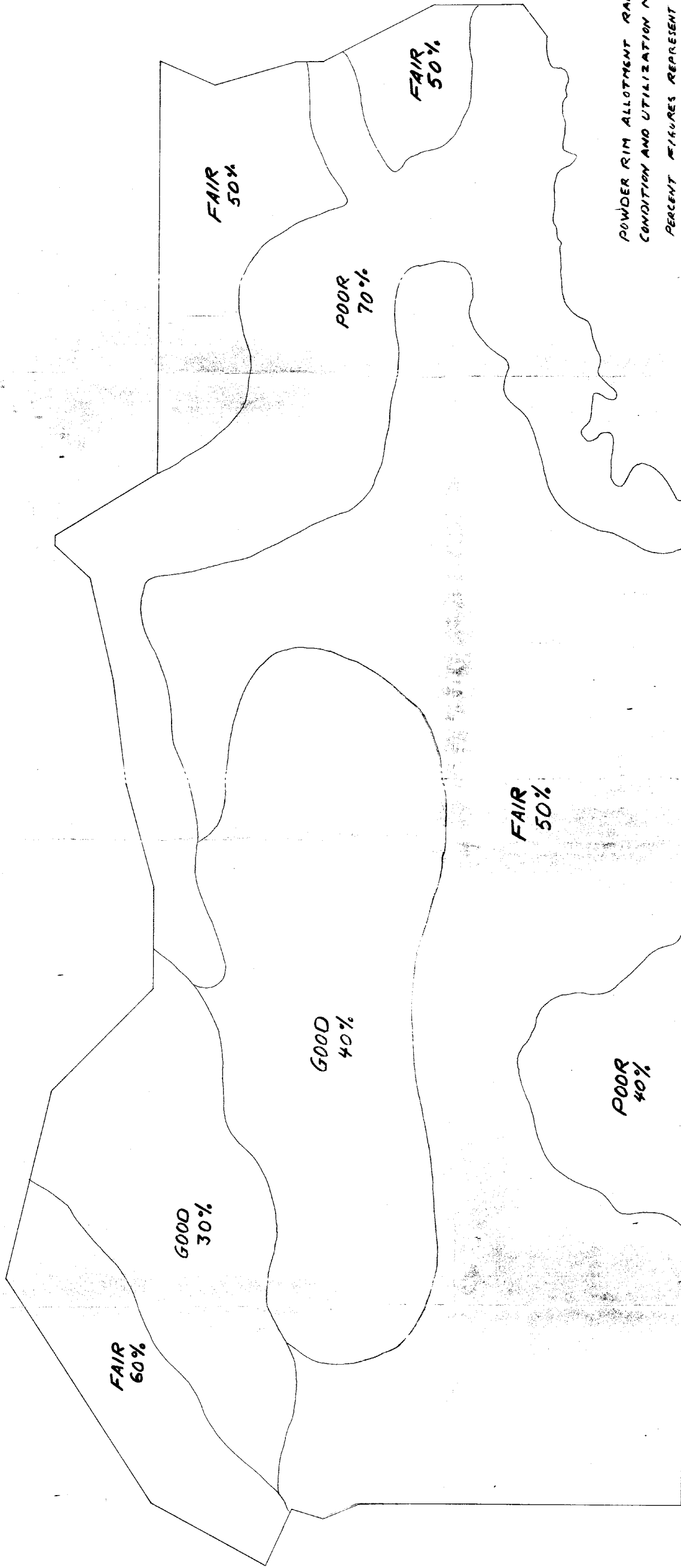


R 93 W

R 94 W

R 95 W

Wyer
Cobb



POWDER RIM ALLOTMENT RANGE
CONDITION AND UTILIZATION MAP
PERCENT FIGURES REPRESENT
UTILIZATION FOR EACH AREA