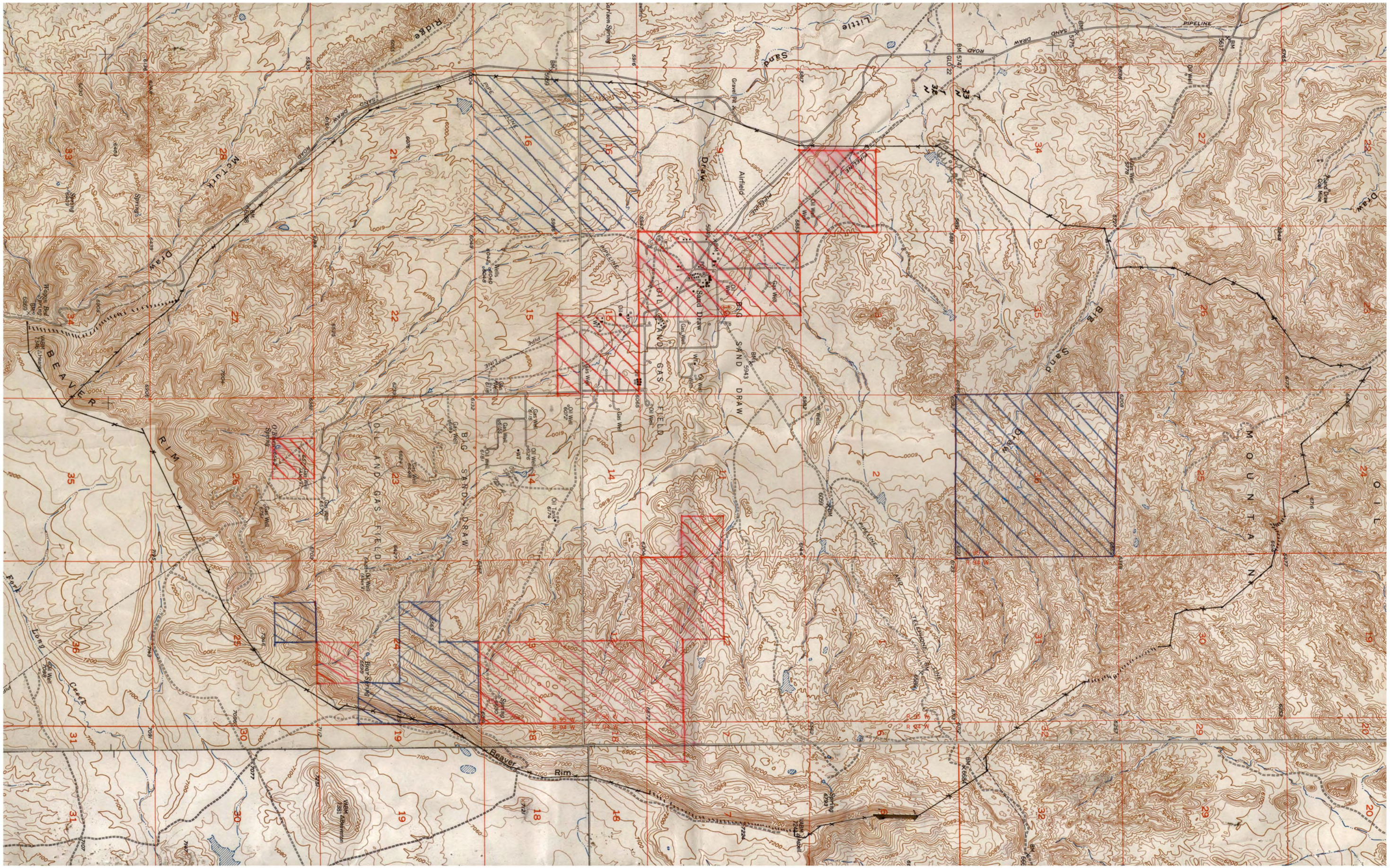
Little Sand Draw
Big Sand Draw
Sand Draw
Airfield
Big Sand Draw Gas Field
Big Sand Draw Oil and Gas Field
Beaver Rim
Beaver Rim
Long Draw
McTutt Draw
Oil Mountain
Pipeline
Telephone Line
Gravel Pit
Sand Draw Gas Field
Oil Well
Gas Well
Dry Well
Water Well
Tank
Spring
Wells
Sand Draw Road
Sand Draw Pipeline
Sand Draw Gas Field Pipeline
Fort Long Creek
Bm 5547
Bm 5561
Bm 5943
Bm 6002
Bm 6174
Bm 6232
Bm 6224
Bm 6229
Bm 6229
Bm 6229

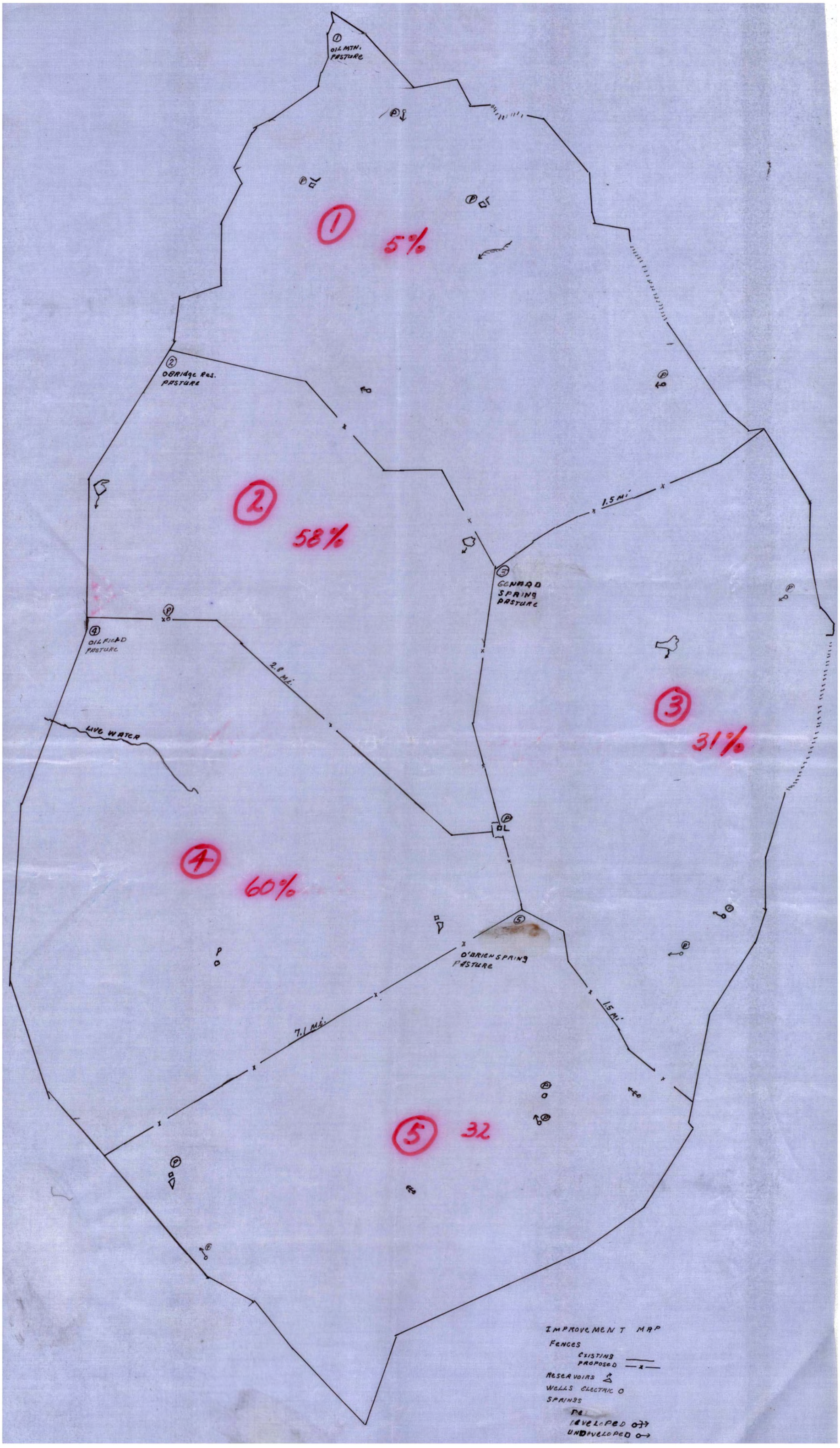
① OIL MTN. PASTURE
② O'Bridge Res. PASTURE
③ GENARD SPRING PASTURE
④ OILFIELD PASTURE
⑤ O'BRIEN SPRING PASTURE
1
5%
2
58%
3
31%
4
60%
5
32
1.5 Mi.
2.8 Mi.
7.1 Mi.
1.5 Mi.
LIVE WATER
IMPROVEMENT MAP
FENCES
EXISTING
PROPOSED
RESERVOIRS
WELLS ELECTRIC
SPRINGS
DEVELOPED
UNDEVELOPED

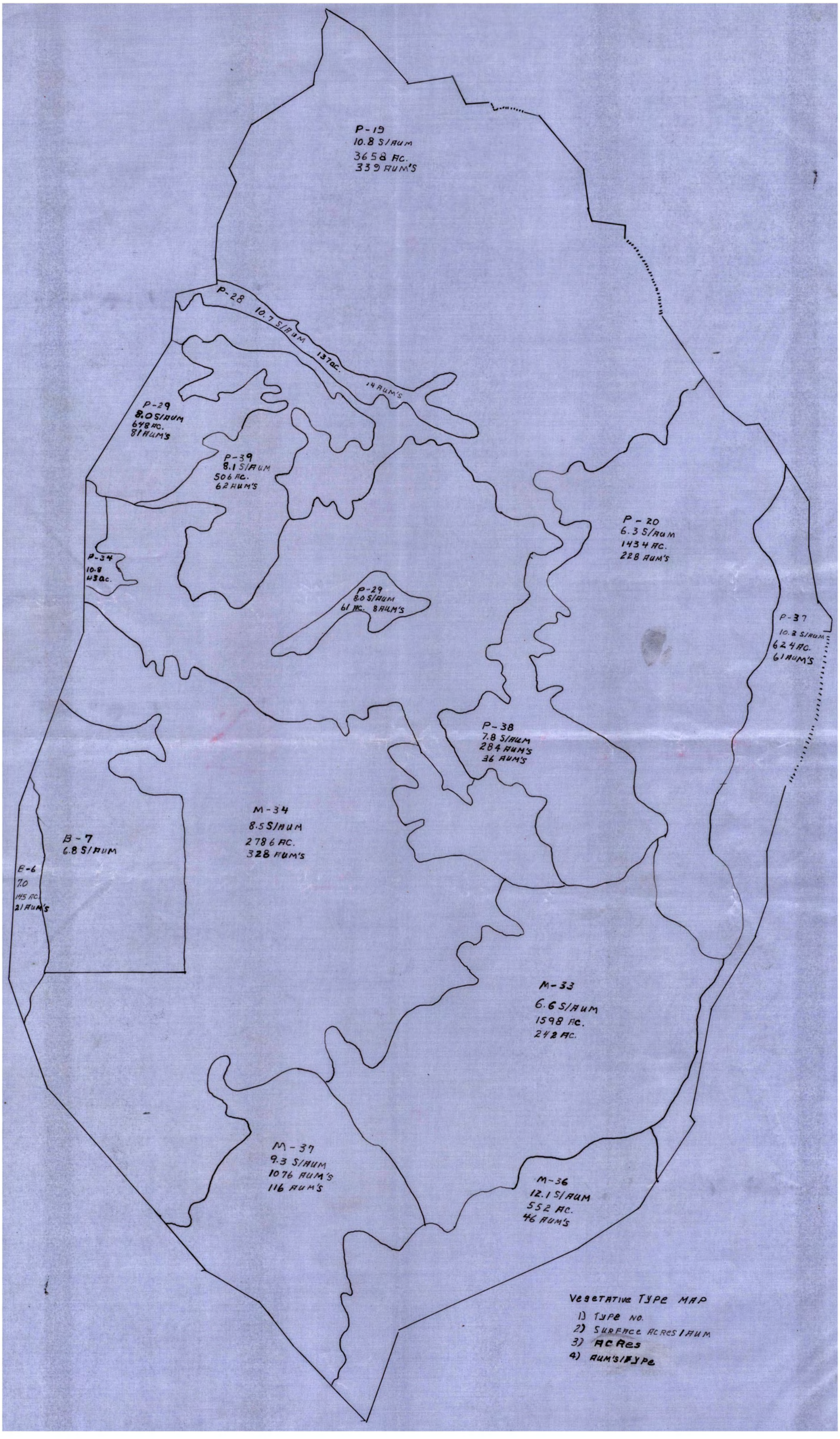
P-19
10.8 S/AUM
3658 AC.
339 AUM'S
P-28
10.7 S/AUM
137ac.
14 AUM'S
P-29
8.0 S/AUM
648 AC.
81 AUM'S
P-39
8.1 S/AUM
506 AC.
62 AUM'S
P-34
10.8
43ac.
P-29
8.0 S/AUM
61 AC. 8 AUM'S
P-20
6.3 S/AUM
1434 AC.
228 AUM'S
P-37
10.3 S/AUM
624 AC.
61 AUM'S
P-38
7.8 S/AUM
284 AUM'S
36 AUM'S
M-34
8.5 S/AUM
2786 AC.
328 AUM'S
B-7
6.8 S/AUM
B-6
7.0
145 AC.
21 AUM'S
M-33
6.6 S/AUM
1598 AC.
242 AC.
M-37
9.3 S/AUM
1076 AUM'S
116 AUM'S
M-36
12.1 S/AUM
552 AC.
46 AUM'S
Vegetative Type MAP
1) Type No.
2) Surface Acres/AUM
3) Acres
4) AUM's/Type