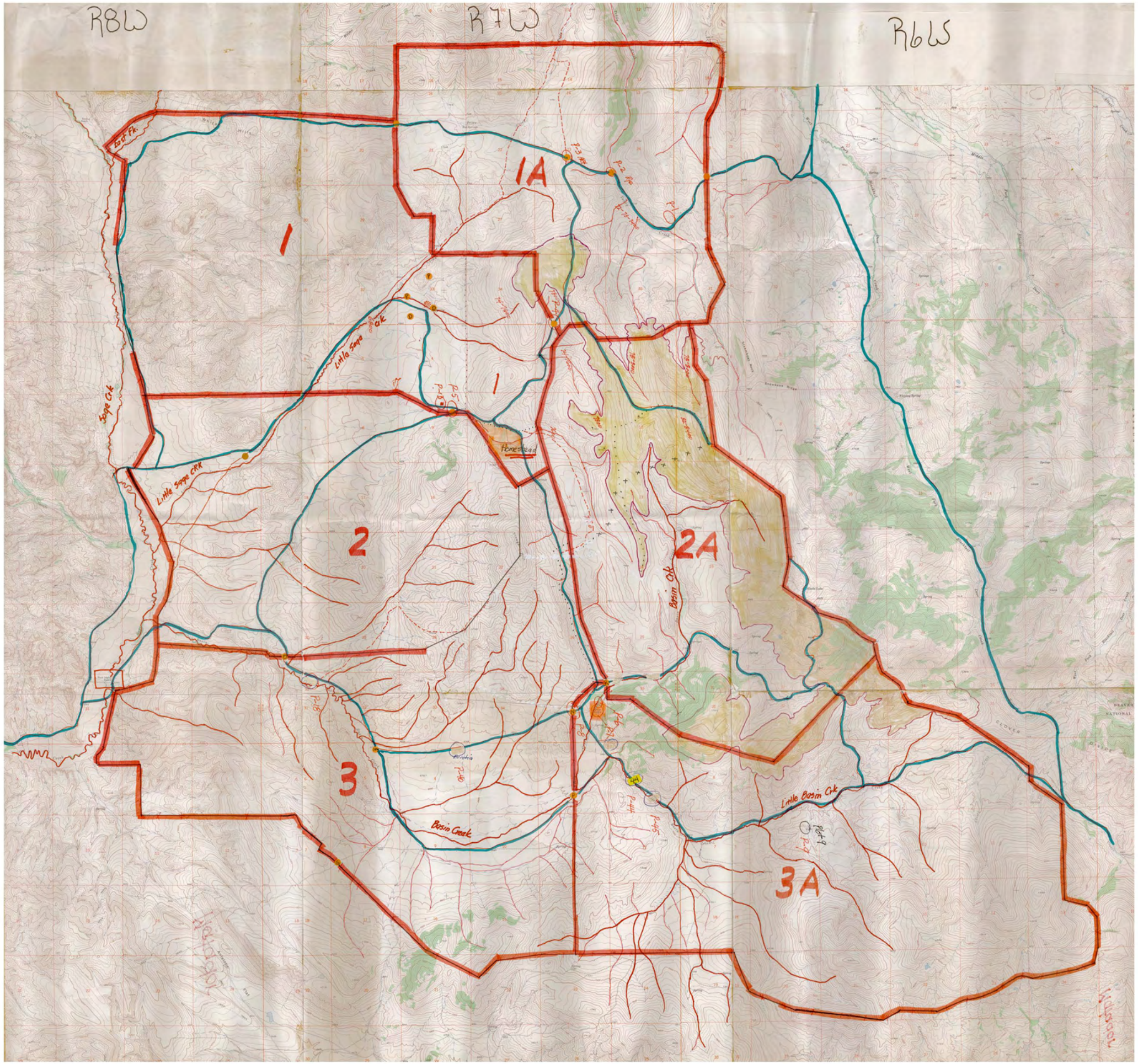
R8W
R7W
R6W
1
1A
2
2A
3
3A
Sage Crk
Little Sage Crk
Basin Crk
Little Basin Crk
Basin Creek

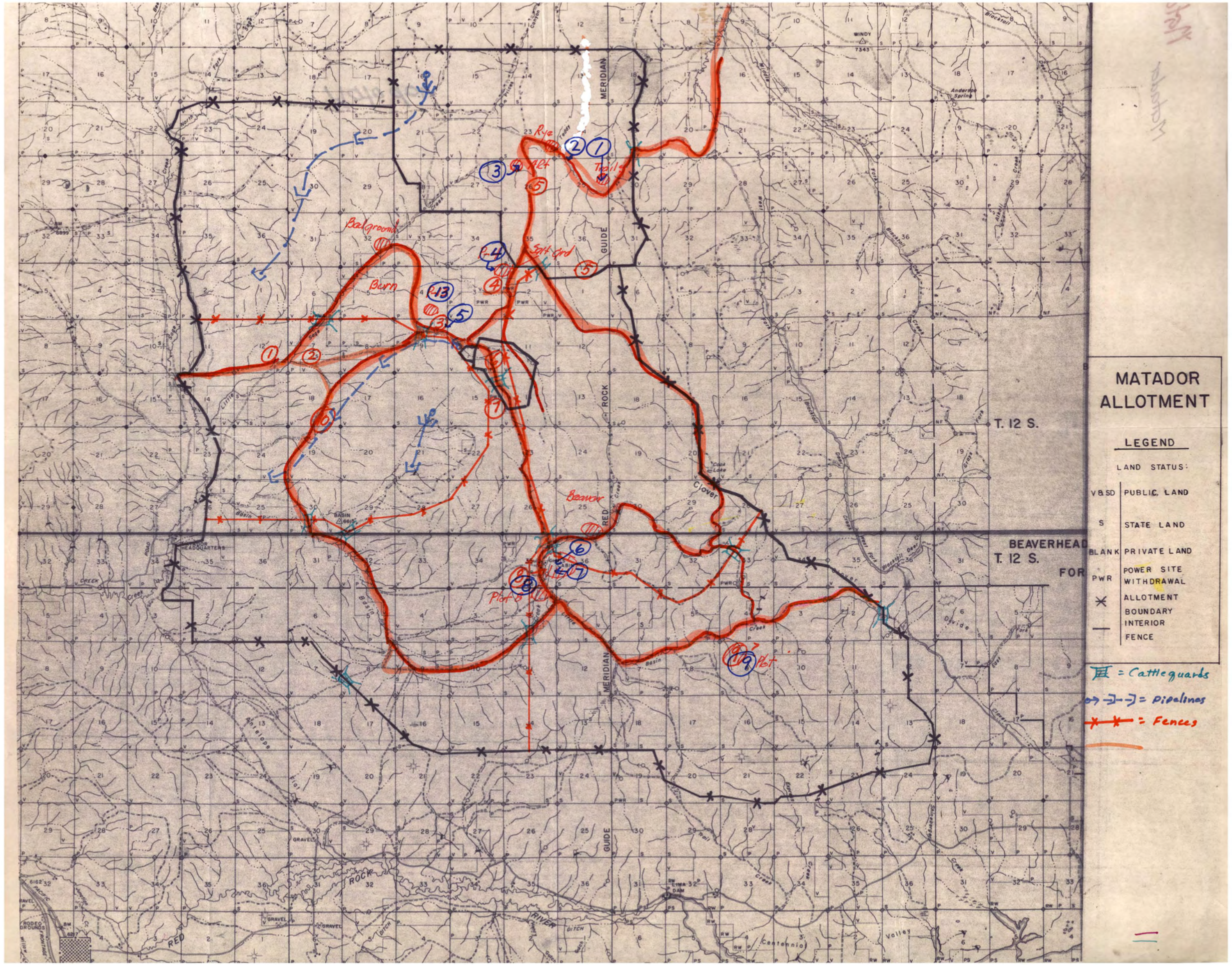
MATADOR ALLOTMENT
LEGEND
LAND STATUS:
VBSD PUBLIC LAND
S STATE LAND
BLANK PRIVATE LAND
PWR POWER SITE WITHDRAWAL
ALLOTMENT BOUNDARY
INTERIOR FENCE
= Cattleguards
= Pipelines
= Fences
T. 12 S.
BEAVERHEAD
FOR
GUIDE ROCK
RED
MERIDIAN
Rye
Alt
Trail
Balgroond
Burn
Split Grd
Beaver
Clover
Plot B
Plot
Centennial
Valley
RIVER
DITCH
GRAVEL
RODEO GROUNDS
HEADQUARTERS
BASIN
WINDY
Anderson Spring

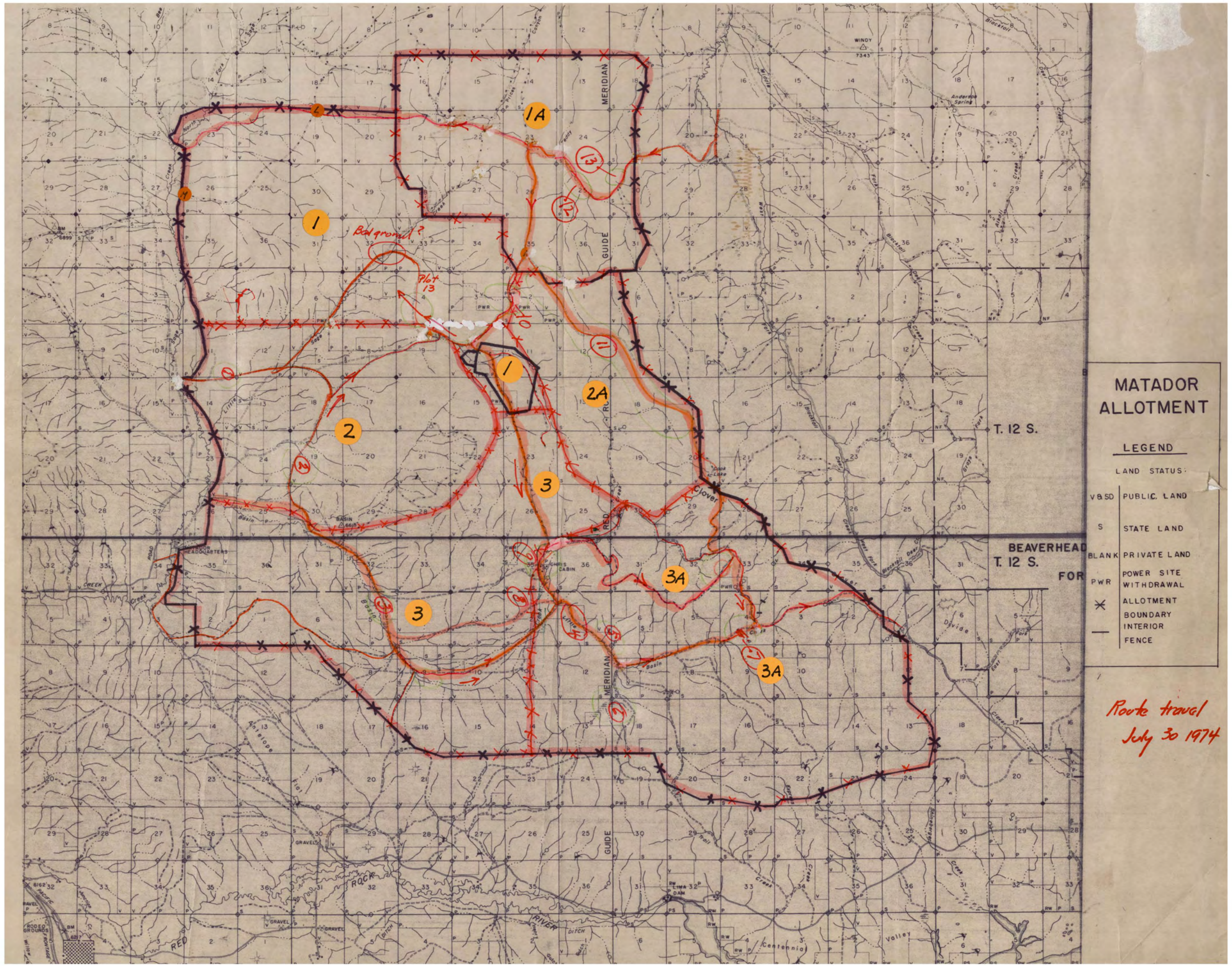
MATADOR ALLOTMENT
LEGEND
LAND STATUS:
V&SD PUBLIC LAND
S STATE LAND
BLANK PRIVATE LAND
PWR POWER SITE WITHDRAWAL
ALLOTMENT BOUNDARY
INTERIOR FENCE
Route travel July 30 1974
T. 12 S.
BEAVERHEAD FOR
T. 12 S.
GUIDE MERIDIAN
1A
1
2
2A
3
3A
Bad ground?
Plot 13
Clover
RED ROCK RIVER
Centennial Valley
WINDY 7343
Anderson Spring
Blackfoot
Divide
Lima Dam
Rodeo Grounds
Gravel
Ranch Headquarters
Chris Cabin