









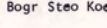



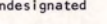


ROCHESTER GRAZING UNIT  
MOOSE CAMP CREEK COMMON ALLOTMENT

LEGEND

-  Existing fences
-  Proposed fences
-  Existing springs undeveloped
-  Existing springs developed
-  Proposed spring developments
-  Proposed artificial watersheds
-  Proposed spring development and pipeline
-  Water gap
-  Vegetative typeline
-  7 T Timber type
-  1 Bogr Steo Koer Type designation
-  V Federal range designation
-  Pwr Federal range withdrawn for powersite
-  Mining patents
-  Undesignated Private lands

NOTE: Water available year round from Soap Gulch, Camp Creek, Cottonwood Creek and Wickiup Creek.

