



IN REPLY REFER TO:

United States Department of the Interior

BUREAU OF LAND MANAGEMENT
WASHINGTON, D.C. 20240

4120.2(221)

[CA APRIL 1980]

Mr. A. L. "Gus" Hormay
101 Acadia Street
San Francisco, California 94131

Dear Mr. ^{GUS} Hormay:

Enclosed is a listing of successful rest-rotation grazing systems which you requested. We have listed them by the State and District Office where they are located. Also, for your information, we have included a contact for each State.

Sincerely,

David P. Tidwell
Special Assistant to the Director

Enclosure

Gus:
We look forward to
working with you on your project.

Listing of Successful Rest-Rotation Grazing Systems

Arizona	George Ramey	(602) 241-5512
	<u>District Office</u>	<u>Allotment Name</u>
	Arizona Strip	Clay Hole Little Tank Little Wolf White Rock-Soap Stone Toquer Beaver Dam Slope Clay Spring
California	Bill Phillips	(916) 257-5381
	<u>District Office</u>	<u>Allotment Name</u>
	Susanville	Nelson Corral South Tablelands North Tablelands
Colorado	Tony Dana	(303) 236-1752
	<u>District Office</u>	<u>Allotment Name</u>
	Canon City	Kelly Creek Siscom Flat East Side Biedell Creek Mitchell
	Montrose	Sheep Point Dore Creek
Idaho	Bob Mitchell <i>(state office)</i>	(208) 334-1553
	<u>District Office</u>	<u>Allotment Name</u>
	Burley	Lanting-Burger Lake Channel Curlew
	Salmon	✓ Morgan Creek Herd Creek
	Shoshone	Star Lake Richfield

Montana

Don Heinze

(406) 657-6656

District Office

Allotment Name

Miles City

Fort Meade
Moro Grazing Association
Crago
Cochran
Pierce
Richards
Lonetree
Williams Basin

Lewistown

Iverson
King
Itch Pair Creek
Willow Creek
Bullwacker
Nichols Coulee
Lavelle Creek
North Flat Creek

Butte

Drumlumnon Creek
Kimber Gulch
Stone House
✓ Armstead-Upper Sage
Matador
Baldy Mountain
Price Creek
Exchange Pasture
West Fork Buttes

Nevada

David Griggs

(702) 784-5455

District Office

Allotment Name

Elko

Hot Creek
Cottonwood

Winnemucca

✓ Washburn
Jordan Meadows
Pole Creek

Little Owyhee

Ely

Muncy Creek
Geyser Ranch
Baker

Las Vegas

Ely Spring Cattle
Oak Spring

Battle Mountain

Roberts Mountain (Three Bars)

New Mexico

Jerry Townsend

(505) 988-6231

District Office

Allotment Name

Albuquerque

Chiuilla

Oregon

Chad Bacon

(503) 231-6862

District Office

Allotment Name

Lakeview

Big Juniper

Vale

Campbell

Prinville

Congleton

Lister

Hampton

ZX

Utah

Ken Boyer

(801) 524-3121

District Office

Allotment Name

Cedar City

✓ Cook

Salt Lake City

Woodruff Pastures

Moab

Cleveland Summer

Big Flats-Ten Mile

Wyoming

Don Glenn

(307) 772-2078

District Office

Allotment Name

Rock Springs

Poison Creek

Bousman Individual

Gold Creek

White Acorn

Casper

Bates Creek

Rawlins

Spring Creek

Powder River

Bringolf

Worland

Big Trails

Timber Creek

Sage Creek

1980 Consulting

U.S. Forest Service Utah

Date	Place or activity	Meals	Lodging	Plane fare	Parking	Car mileage	Services Days No	Services @ 20.00 \$	Total Amt \$	Total Amt \$
Job ①	Month-long M.F. Price Utah R.R. grazing course.									
April 14	SF to Price Utah	14.90	21.25	222.00	—	1.90				
15		19.50	21.25	—	—					
16		24.50	21.25	—	—					
17		9.00	—	—	14.50	1.90				
Total		67.90	63.75	222.00	14.50	3.60	3	600.00	950.00	Apr. ?



United States Department of the Interior

IN REPLY REFER TO

4112
(U-604)

BUREAU OF LAND MANAGEMENT
Moab District
San Juan Resource Area
P.O. Box 7
Monticello, Utah 84535

April 1, 1980

Mr. A. L. Hormay
Pacific Southwest Forest and Range Experiment Station
P.O. Box 245
Berkeley, California 94701

Dear Mr. Hormay:

The enclosed information is on the East League Allotment which has been under a rotation grazing system since 1970. The plan has not been fully implemented, so the full benefits of the grazing system have not been realized.

Information on the Redd Allotment will be submitted by the Grand Resource Area of the Moab District.

If you need more information, please let us know.

Sincerely yours,

Area Manager

Enclosures (3)
1 - Comments on East League Allotment
2 - Allotment Information Form
3 - Map

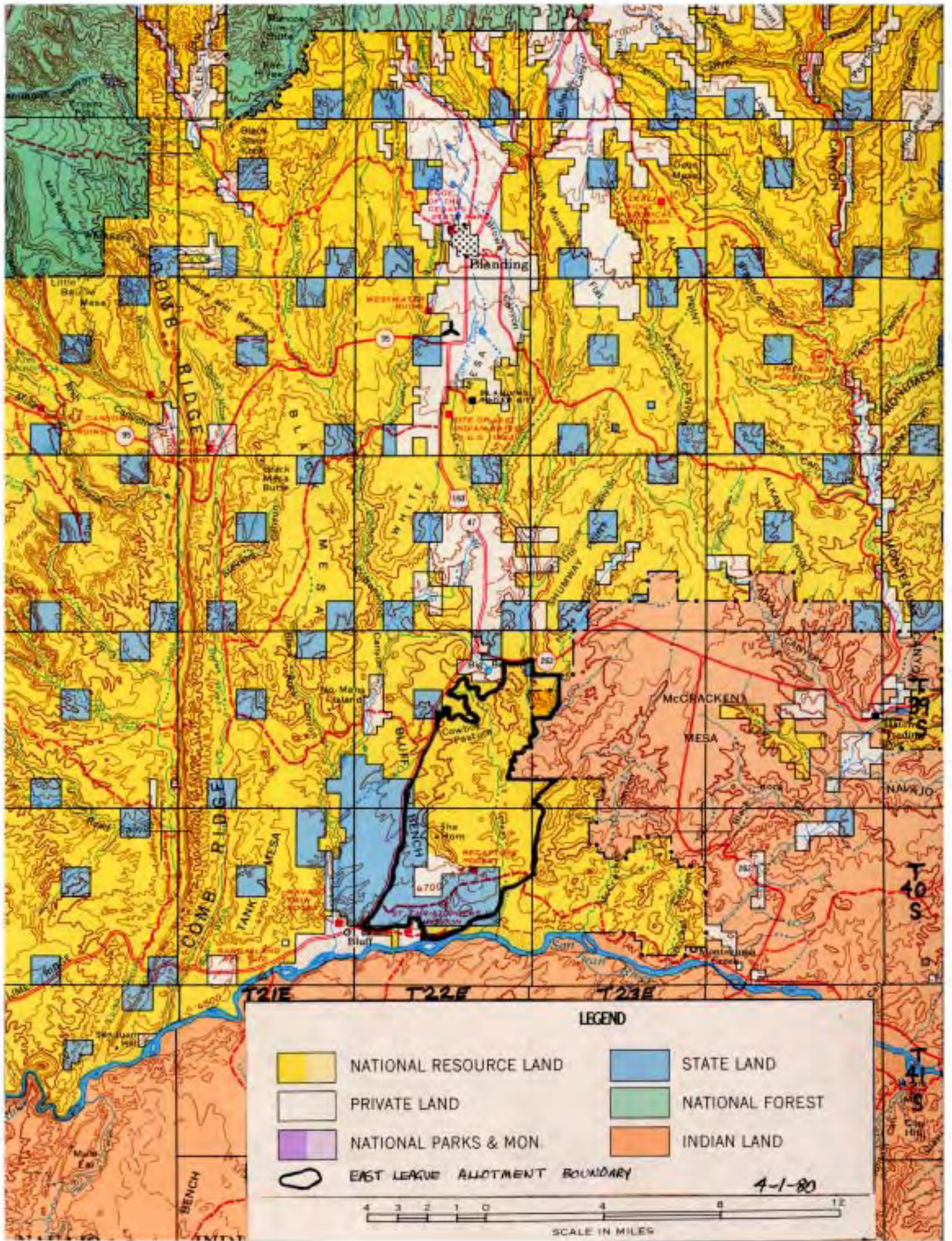


Save Energy and You Serve America!

COMMENTS ON EAST LEAGUE ALLOTMENT

The allotment showed an overall improvement in vigor and composition of key species for the first two or three years after the system was initiated in 1970. After this initial improvement the allotment showed a slight decline in range trend and is presently in a static condition. Possible reasons for this tapering off in improvement and static condition are:

1. Poor annual precipitation from 1972 through 1977 (1977 was a record drought year).
2. Lack of development of all improvements necessary to fully implement the grazing system. Water developments are still lacking and water hauling has not been required to rigidly follow the grazing system.
3. One pasture (about 2500 acres) in the allotment was transferred out of the grazing system to another individual from 1974 through 1978. This required modification of the grazing system and decreased the amount of rest in the system. This pasture has been back in the grazing system since 1979, along with additional allotments and another modification of the grazing system is underway.





United States Department of the Interior

IN REPLY REFER TO
4120 (N-016)

BUREAU OF LAND MANAGEMENT
ELKO DISTRICT OFFICE
P.O. Box 831
Elko, Nevada 89801

APR 1 1980

United States Dept. of Agriculture
Forest Service
Pacific Southwest Forest and Range Experiment Station
P.O. Box 245
Berkeley, California 94701

Attention: A.L. Hormay

Gentlemen:

Attached is a form with the requested information as per your letter of February 29, 1980. If we can be of any further assistance, please let us know.

Sincerely yours,

Rodney RODNEY HARRIS
District Manager

Enclosures:
as noted



Save Energy and You Serve America!



United States Department of the Interior

IN REPLY REFER TO

4000 (932)

BUREAU OF LAND MANAGEMENT

State Office

P. O. Box 1828

Cheyenne, Wyoming 82001

APR 8 1980

Mr. A. L. Hormay
Range Conservationist
Pacific Southwest Forest and
Range Experiment Station
P. O. Box 245
Berkeley, California 94701

Dear Gus:

Enclosed is the information you requested on the grazing allotments in Wyoming you have examined in the past. If you need any further information, please feel free to contact us at any time.

Sincerely yours,

M. T. Lieurance
for Maxwell T. Lieurance
State Director

Enclosure

*Good to hear from you Gus.
I trust all is well.
Paul*

UNITED STATES DEPARTMENT OF AGRICULTURE
FOREST SERVICE

R-1

REPLY TO: 2200 Range

April 3, 1980

SUBJECT: Rest Rotation Grazing



TO: Director, Pacific Southwest Forest and Range
Experiment Station

Enclosed are the forms with the information you requested. The sheet showing the State of South Dakota and the Custer National Forest appears to be in error. The information we received from the Custer National Forest shows that the allotments listed on that sheet are probably in the Black Hills National Forest.

Gerhart H. Nelson
GERHART H. NELSON

Director
Range Management

Enclosure

cc: A. L. Hormay



United States Department of the Interior

IN REPLY REFER TO
4112
(U-603)

BUREAU OF LAND MANAGEMENT
Moab District
Grand Resource Area
P.O. Box M
Moab, Utah 84532

April 7, 1980

Mr. A.L. Hormay
Pacific Southwest Forest &
Range Experiment Station
P.O. Box 245
Berkley, CA 94701

Dear Mr. Hormay:

In response to your letter of February 29, 1980, we are returning the form showing information on the Redd Ranches allotment. The Monticello Office has told us they will send you information on the East League allotment.

The Redd Ranches allotment was actually never under a rest-rotation system but rather had a "flexible management plan." The operator was allowed to fluctuate licensed cattle numbers by plus or minus ten percent, and turn-on and take-off dates could be extended up to two weeks from the basic operation dates.

The allotment was split into two separate allotments (roughly of equal size) in 1972 and the flexible management plan has not been followed since then.

If you desire further information, we would be glad to help you.

Sincerely yours,

C. Delano Backus

C. Delano Backus
Area Manager

Enclosure:
Allotment Information Form

cc:
U-930



Save Energy and You Serve America!



United States Department of the Interior

IN REPLY REFER TO

4000
(N-026.9)

BUREAU OF LAND MANAGEMENT
705 East 4th Street
Winnemucca, Nevada 89445

April 7, 1980

A.L. Hormay
Pacific Southwest Forest
and Range Experiment Station
P.O. Box 245
Berkeley, CA 94701

Dear Mr. Hormay:

Please find attached the information you requested. The South Group, Gondra, Granite Mountain and Disaster Peak Allotments do not exist. However, I have included the names of and information on allotments which concur with those areas.

Sincerely yours,

Richard D. Wheeler
Richard D. Wheeler
Acting Area Manager

Attachment

Information on Grazing Allotments Visited by A.L. Hormay
 Bureau of Land Management
 Winnemucca District, Nevada

<u>Name</u> (1)	<u>Size</u> (2) (acres)	Location		<u>Respect Nearest Town</u> Town to Allotment	<u>Miles</u> (5)
		<u>Town (name)</u> (3)	<u>Direction (N,S)</u> (4)		
South Group - Able Creek Paradise Hill	22,969 25,586	Winnemucca, NV	N	N	28
Willow Creek	6,461	McDermitt, NV	S	S	23
Gondra - Spring Creek	23,563	Paradise Valley, NV	SE	SE	11
Granite Mtn. - Buffalo Hills	390,055	Gerlach, NV	N	N	20
Disaster Peak - Double H Pole Creek Crowley Creek Jordan Mdws. Cordero McDermitt Cr. Washburn Zimmerman Horse Cr. (part) Little Horse Creek	47,905 34,493 51,668 105,218 6,052 5,134 32,958 21,370 17,000 3,556	McDermitt, NV	SW	SW	24
Alder Creek	195,355	Denio, NV	SW	SW	19



United States Department of the Interior
BUREAU OF LAND MANAGEMENT
222 North 32nd Street
P.O. Box 30157
Billings, Montana 59107

4120.2 (931)

APR 8 1980

Mr. A.G. Hormay
Pacific SW Forest and Range
Experiment Station
P.O. Box 245
Berkeley, California 94701

Dear Mr. Hormay:

Enclosed are completed forms with the information you requested.

Sincerely yours,

A handwritten signature in cursive script that reads "Bill D. Noble".

Bill D. Noble
Chief, Division of Resources

Enclosures



United States Department of the Interior

IN REPLY REFER

4112
(U-230)

BUREAU OF LAND MANAGEMENT

Salt Lake District Office
2370 South 2300 West
Salt Lake City, Utah 84119

APR 10 1980

A.L. Hormay
Pacific Southwest Forest
and Range Experiment Station
P.O. Box 245
Berkeley, CA 94701

Dear Mr. Hormay:

Attached herewith, you will find the information you requested in your letter of Feb. 28, 1980.

If you have any additional questions please contact Frank Olsen, 8-588-5348.

Sincerely yours,

Cliff Yardley
Chief, Division of Resources

Enclosure

cc: U-932



Save Energy and You Serve America!

UNITED STATES DEPARTMENT OF AGRICULTURE
FOREST SERVICE

REPLY TO: 2200 Range Management (2/29/80)

April 10, 1980

SUBJECT: Rest-rotation Grazing (Your ref. 2/29)

TO: A. L. Hormay, Range Conservationist
PSW Station
Berkeley, California 94701



Enclosed is the information you requested concerning grazing allotments which you have registered in Region 3. There is no record of a Fennel Field allotment on the Coconino N.F.

A handwritten signature in black ink, appearing to read 'Don D. Seaman', is written over the typed name.

DON D. SEAMAN
Director
Range Management

Enclosure



United States Department of the Interior

IN REPLY REFER TO

4120
(N-043)

BUREAU OF LAND MANAGEMENT

Ely District Office
Star Route 5, Box 1
Ely, Nevada 89301

April 11, 1980

Mr. A. L. Hormay
c/o Pacific Southwest Forest
and Range Experiment Station
Box 245
Berkeley, California 94701

Dear Gus,

Here is the information you requested from the Ely District.


	<u>Acres</u>	<u>Town</u>	<u>Direction</u>	<u>Miles</u>
Smith Creek (Baker)	94,712	Baker, Nv.	North	3 to 30
Lund S Group	80,482	Ely, Nv	South	25

Smith Creek (Sheep) is the same identical allotment as Smith Creek (Baker). This allotment was converted from sheep to cattle in 1969.

The Cave Valley AMP was never implemented nor completed. The present Lund South Group Allotment is a part of the originally planned Cave Valley Area. It has been implemented, though there have been modifications since the implementation.

If you need additional information contact John Barnes of the Ely District.

Sincerely yours,



Neil B. McCleery

District Manager



Save Energy and You Serve America!



United States Department of the Interior

BUREAU OF LAND MANAGEMENT

Riverside District Office
1695 Spruce Street
Riverside, California 92507

IN REPLY REFER TO

CA-060-6400
CA-060-6408
CA-060-6410
CA-060-6411
CA-060-6412
4100
(C-692.0)

APR 14 1980

Mr. A. L. Hormay
Pacific Southwest Forest and
Range Experiment Station
P.O. Box 245
Berkeley, CA 94701

Dear Gus:

It is indeed good to hear from you again and know you are still pushing ahead.

Only one of the allotments you list is currently following an Allotment Management Plan. That is the Southcott Lease, or Gold Valley. Plans were developed for some of the other allotments but never implemented after the NRDC suit.

The number cited for acres is the total of private, leased, and federal lands. If you require an additional map, please let me know in what scale, and if a USGS topographic quadrangle would be suitable.

It is probable that the allotment referred to as "Ivanpah" is the common allotment shared by both the Valley View and Kessler Spring grazing leases. Therefore, the acres will be included twice; partially in the latter lease figures and totally in the former.

Thank you for consulting us. It is a privilege to keep in touch with you.

Sincerely yours,

Gerald E. Hillier
District Manager

Enclosure

UNITED STATES DEPARTMENT OF AGRICULTURE
FOREST SERVICE

R-2

REPLY TO: 2200 Range Management

April 14, 1980

SUBJECT: Rest Rotation Grazing

TO: Director, Pacific Southwest Forest and Range
Experiment Station



Enclosed are the completed forms requested by A. L. Hormay in
letter of February 29, 1980.

Del. 2 Mill

for W. B. GALLAHER
Director, Range and Wildlife Management

Enclosures



United States Department of the Interior

IN REPLY REFER TO
4120.2 (932)

BUREAU OF LAND MANAGEMENT
ARIZONA STATE OFFICE
2400 VALLEY BANK CENTER
PHOENIX, ARIZONA 85073

April 16, 1980

Mr. A. L. Hormay
Pacific Southwest Forest
& Range Experimental Station
P. O. Box 245
Berkeley, California 94701

Dear Mr. Hormay: *Enc*

Enclosed are the completed allotment information sheets which you provided for our consideration.

If you have other questions regarding these allotments, please contact George Ramey, (602) 261-3141.

Sincerely,

Harold H. Ramsbacher
Chief Division of Resources

Attachments

Job ①

AUGUST L. HORMAY
RANGE MANAGEMENT CONSULTANT

101 ACADIA STREET • SAN FRANCISCO, CALIFORNIA 94131

INVOICE

TO: U. S. Department of Agriculture
National Finance Center
P. O. Box 60075
New Orleans, Louisiana 70160

PURCHASER:
Forest Supervisor
Manti-LaSal National Forest
350 East Main Street
Price, Utah 84501


PURCHASE ORDER NO. 40-8472-0-282

SERVICE:
Rest-rotation grazing course

DATE:
April 15 & 16 [1995]

PRICE PER DAY: \$475.00

TOTAL AMOUNT: \$950.00


Gus Hormay

Form 1541-1
(May 1967)

UNITED STATES
DEPARTMENT OF THE INTERIOR
BUREAU OF LAND MANAGEMENT
SHORT NOTE TRANSMITTAL

April 17, 1980

(Date)

TO : A. L. Hormay
FROM : Carson City District, Bureau of Land Management
SUBJECT: Rest-Rotation Grazing Program

Attached, per your request is information.

Attachment
Form

/s/ NORMAN L. MURRAY

Note: Return this form when action is completed or attach it to data requested



United States Department of the Interior

IN REPLY REFER TO

4120
(N-063.1)

BUREAU OF LAND MANAGEMENT
District Office
P.O. Box 194
Battle Mountain, Nevada 89820

April 23, 1980

Pacific Southwest Forest and
Range Experiment Station
c/o August L. Hormay
P.O. Box 245
Berkeley, Ca. 94701

Dear Dr. Hormay:

The information you requested is enclosed. The Farr Allotment is now the Willows Ranch Allotment and the Eureka Allotment is now the Santa Fe Ferguson Allotment.

If we can be of further assistance be sure and contact us.

Sincerely,

Peter J. Keenan
Acting District Manager

Enclosure:

1. Information on Grazing Allotments (chart)



Save Energy and You Serve America!

Sus,

4/23/80

I hope this information is what you need. If there is anything else let me know.

It's been a long time since I last saw you. I was Ranger at Fall River Mills and used to always make it to Harvey when Roney's were weighing. Last time I saw you you and Phil Lord came over and we went up in the Day country and looked at some winter deer range. As I remember you had a study going on bitterbrush, weather cycles, etc. I often think of those Fall River Mills times. They were some of the best. If you get up Sonora way be sure to stop in. It would be good to have a visit.

Sincerely,

Bob Stokes

[STANISLAUS NATIONAL FOREST]

4/29/80

Gus,

Attached is the information you requested.
I have included both gross acres and
suitable acres for each allotment.

Hope everything is going well.

Mike McElhannon

[PLUMAS NATIONAL FOREST]